Approved For Release 2000/04/17 : CIA-RDP78-05867A000517410003-9

PHOTO NO. 10555 8 | LOT NO. P-1107-45 | MAP REFERENCE C | LATITUDE 22 19 S | LONGITUDE 69 54 W

COUNTRY CHILE ANTOFAGASTA

AREA NO.	SUBJECT	SUBJECT	SUBJECT	SUBJECT	SUBJECT	SUBJECT	SUBJECT	SUBJECT
21 J	A63	A49	CBA	AAD				

CHUQUICAMATA (1) CHILE

EXPLN CO (SUB. OF ANACONDA COPPER). NEW HOUSING U/C

(7) (13) (17)

25X1A

[redacted]

DATE OF PHOTO	TYPE	QUALITY	CLASS	NO. OF CARDS
NOV - DEC 64	4	1	3	4

CLASSIFICATION | CATTONED BY SAS

Approved For Release 2000/04/17 : CIA-RDP78-05867A000517410003-9

FORM 174 USE PREVIOUS EDITIONS

PHOTO ANALYSIS REPORT

Approved For Release 2000/04/17 : CIA-RDP78-05867A000517410003-9

PHOTO NO.	LOT NO.	MAP REFERENCE	LATITUDE	LONGITUDE
1055501	P-1107-65	C	22 19 S	68 56 W

COUNTRY CHILE ANTOFAGASTA

AREA NO.	SUBJECT	SUBJECT	SUBJECT	SUBJECT	SUBJECT	SUBJECT	SUBJECT	SUBJECT
211 J	AAD							

CHUQUICAMATA CITILE EXPLN CO (SUB OF ANACONDA COPPER). DURING BLISTER INGOTS AT SULPHATE SMELTER.

(139)

25X1A

[redacted]

DATE OF PHOTO	TYPE	QUALITY	CLASS	NO. OF CARDS
NOV-DEC 64	[redacted]	1	3	1

CLASSIFICATION C CAPTIONED BY SAO

Approved For Release 2000/04/17 : CIA-RDP78-05867A000517410003-9

PHOTO ANALYSIS REPORT

Approved For Release 2000/04/17 : CIA-RDP78-05867A000517410003-9

PHOTO NO.	LOT NO.	MAP REFERENCE	LATITUDE	LONGITUDE
1055502	P-1107-45	C	22 19 S	68 56 W

COUNTRY CHILE ANTOFAGASTA

AREA NO.	SUBJECT	SUBJECT	SUBJECT	SUBJECT	SUBJECT	SUBJECT	SUBJECT	SUBJECT
21J	AAD							

CHUQUICAMATA 10 15 CHILE 20
EXPLN CO 30 (SUB. 35 OF ANA 40
CONDA 45 COPPER). POURING
BLISTER INGOTS AT SULPHATE
SMELTER.

(13)

25X1A

[redacted]

DATE OF PHOTO	TYPE	QUALITY	CLASS	NO. OF CARDS
NOV - Dec 64	1	1	3	1

CLASSIFICATION C CAPTIONED BY EAD

Approved For Release 2000/04/17 : CIA-RDP78-05867A000517410003-9

FORM 174 PHOTO ANALYSIS REPORT

PHOTO NO. L056503 | LOT NO. F-1107-45 | MAP REFERENCE C | LATITUDE 22 19 S | LONGITUDE 68 56 W

COUNTRY CHILE

Approved For Release 2000/04/17 : CIA-RDP78-05867A000517410003-9

ANTOFAGASTA

AREA NO.	SUBJECT	SUBJECT	SUBJECT	SUBJECT	SUBJECT	SUBJECT	SUBJECT	SUBJECT
21 J	MAP							

CHUQUICAMATA (13) CHILE

EXPLN CO (SUB OF ANACONDA COPPER). BLOWS [redacted]

[redacted] BLISTER INGOTS.

25X1A

DATE OF PHOTO	TYPE	QUALITY	CLASS	NO. OF CARDS	[redacted]
NOV-DEC 64	[redacted]	1	3	1	

Approved For Release 2000/04/17 : CIA-RDP

FORM NO. 174 USE PREVIOUS EDITIONS

PHOTO ANALYSIS REPORT

Approved For Release 2000/04/17 : CIA-RDP78-05867A000517410003-9

PHOTO NO.	LOT NO.	MAP REFERENCE	LATITUDE	LONGITUDE
1055524	P-112-65	C	23 39 S	70 25 W

COUNTRY CHILE ANTOFAGASTA

AREA NO.	SUBJECT	SUBJECT	SUBJECT	SUBJECT	SUBJECT	SUBJECT	SUBJECT	SUBJECT
211 J	AKV	DO8						

ANTOFAGASTA (NR) ROAD TO CALAMA NE OF ANT OFAGASTA

(1) (28)

25X1A

[redacted]

DATE OF PHOTO	TYPE	QUALITY	CLASS	NO. OF CARDS
NOV - DEC 64	4	1	3	2

CLASSIFICATION [redacted] CONTROL NO. [redacted]

Approved For Release 2000/04/17 : CIA-RDP

FORM 174 USE PREVIOUS EDITIONS

PHOTO ANALYSIS REPORT

Approved For Release 2000/04/17 : CIA-RDP78-05867A000517410003-9

PHOTO NO. 4055505 | LOT NO. P-107-45 | MAP REFERENCE C | LATITUDE 27 21 S | LONGITUDE 70 22 W

COUNTRY CHILE ATACAMA

AREA NO	SUBJECT	SUBJECT	SUBJECT	SUBJECT	SUBJECT	SUBJECT	SUBJECT	SUBJECT
311 J	DOD	AIRB	AIRB					

COPIAPO AIRPORT

(1) of (31)

25X1A

[redacted]

DATE OF PHOTO	TYPE	QUALITY	CLASS	NO. OF CARDS
NOV - DEC 64	4	1	3	3

CLASSIFICATION C CAPTIONED BY SAO

Approved For Release 2000/04/17 : CIA-RDP78-05867A000517410003-9

FORM 174 USE PREVIOUS EDITIONS

PHOTO ANALYSIS REPORT

Approved For Release 2000/04/17 : CIA-RDP78-05867A000517410003-9

PHOTO NO. 1055506 | LOT NO. P-102-15 S | MAP REFERENCE | LATITUDE 29 50 S | LONGITUDE 71 15 W

COUNTRY CHILE | COQUIMBO

AREA NO.	SUBJECT	SUBJECT	SUBJECT	SUBJECT	SUBJECT	SUBJECT	SUBJECT	SUBJECT
411 J	C1, 4	C67	AL9	[redacted]	D2G			

LA SERENA AIR VIEW

(1)(2) (4) (9a)

25X1A

DATE OF PHOTO	TYPE	QUALITY	CLASS	NO. OF CARDS
NOV - DEC 64	7	1	3	4

CLASSIFICATION C | CAPTIONED BY [redacted]

Approved For Release 2000/04/17 : CIA-RDP78-05867A000517410003-9

FORM 171 USE PREVIOUS EDITIONS

PHOTO ANALYSIS REPORT

Approved For Release 2000/04/17 : CIA-RDP78-05867A000517410003-9

PHOTO NO. I 055507 | LOT NO. P-1167-15 | MAP REFERENCE NIS | LATITUDE 36 39 S | LONGITUDE 72 27 W

COUNTRY CHILE NUBLE

AREA NO	SUBJECT	SUBJECT	SUBJECT	SUBJECT	SUBJECT	SUBJECT	SUBJECT	SUBJECT
821T	D36	DMD						

NUBLE RIO AIR VIEW

LKG E

(1) (29)

25X1A

[redacted]

DATE OF PHOTO	TYPE	QUALITY	CLASS	NO. OF CARDS
NOV - DEC 64	7	1	3	2

CLASSIFICATION C CAPTIONED BY SAO

Approved For Release 2000/04/17 : CIA-RDP78-05867A000517410003-9

FORM 74 USE PREVIOUS EDITIONS PHOTO ANALYSIS REPORT

Approved For Release 2000/04/17 : CIA-RDP78-05867A000517410003-9

PHOTO NO. L 55508 | LOT NO. [illegible] | MAP REFERENCE C | LATITUDE [illegible] | LONGITUDE [illegible]

COUNTRY CHINA TAIKPAEA

AREA NO.	SUBJECT	SUBJECT	SUBJECT	SUBJECT	SUBJECT	SUBJECT	SUBJECT	SUBJECT
TWT	AHD	D26	AL9					

1 QUI QUE FACTORY A
A (ARO B F 1 HMEA L PLT)
LKG N

(2) (24) (30)

25X1A

[redacted]

DATE OF PHOTO	TYPE	QUALITY	CLASS	NO. OF CARDS
NOV DEC 64	1	1	S	3

CLASSIFICATION C CAPTIONED BY [illegible]

Approved For Release 2000/04/17 : CIA-RDP78-05867A000517410003-9

FORM 173 USE PREVIOUS EDITIONS PHOTO ANALYSIS REPORT

Approved For Release 2000/04/17 : CIA-RDP78-05867A000517410003-9

PHOTO NO.	LOT NO.	MAP REFERENCE	LATITUDE	LONGITUDE
1065609	P-1107-65	C	12 04 S	77 09 W

COUNTRY: PERU

AREA NO.	SUBJECT	SUBJECT	SUBJECT	SUBJECT	SUBJECT	SUBJECT	SUBJECT	SUBJECT
33J	D22	C104	C67	AL9				

CALLAO

CALLAO AIR VIEW OF

BEACH AREA

(D) (4) (3R)

25X1A

[redacted]

DATE OF PHOTO		TYPE	QUALITY	CLASS	NO. OF CARDS
NOV-DEC	64	[redacted]	[redacted] 1	3	4

CLASSIFICATION: C

CAPTIONED BY: [redacted]

Approved For Release 2000/04/17 : CIA-RDP78-05867A000517410003-9

FORM NO. 241 74 USE PREVIOUS EDITIONS

PHOTO ANALYSIS REPORT

Approved For Release 2000/04/17 : CIA-RDP78-05867A000517410003-9

FRAME NO.	LOT NO.	MAP REFERENCE	LATITUDE	LONGITUDE
1055510	P-U82-035	C	16 24 S	71 33 W

COUNTRY: PERU — REGION: AREQUIPA

AREA NO.	SUBJECT	SUBJECT	SUBJECT	SUBJECT	SUBJECT	SUBJECT	SUBJECT	SUBJECT
133 J	AK1	PRID	AK2					

AREQUIPA AIRPORT

(1) (31)

25X1A

[redacted]

DATE OF FLIGHT		TYPE	QUALITY	SCALE	NO. OF CARDS
NOV - DEC	64	H	1	3	3

CLASSIFICATION: [redacted] — CAUTIONED BY: [redacted]

Approved For Release 2000/04/17 : CIA-RDP78-05867A000517410003-9

FORM 1571-74 USE PREVIOUS EDITIONS

PHOTO ANALYSIS REPORT

Approved For Release 2000/04/17 : CIA-RDP78-05867A000517410003-9

PHOTO NO. 155511 LOT NO. [illegible] MAP REFERENCE C LATITUDE 32 19 S LONGITUDE 66 51 W

COUNTRY CHILE PROVINCE AUTOFACATA

AREA NO. 211 SUBJECT AAD SUBJECT SUBJECT SUBJECT SUBJECT SUBJECT SUBJECT SUBJECT SUBJECT

CHUQUICAMATA SULPHATE SMELTER

25X1A

[redacted]

DATE OF PHOTO NOV-DEC 64 (12) TYPE 1 QUALITY 1 CLASS 3 NO. OF CARDS 1

CLASSIFICATION C CAPTIONED BY SAS

Approved For Release 2000/04/17 : CIA-RDP78-05867A000517410003-9

FORM NO. 174 USE PREVIOUS EDITIONS PHOTO ANALYSIS REPORT

Approved For Release 2008/04/17 : CIA-RDP78-05867A000517410003-9

PHOTO NO. 155512 LOT NO. MAP REFERENCE LATITUDE 19 19 S LONGITUDE 68 51 W

COUNTRY CHILE AUTOFAGASTA

AREA NO. 311 SUBJECT AAD SUBJECT SUBJECT SUBJECT SUBJECT SUBJECT SUBJECT SUBJECT SUBJECT

CHUQUICAMATA & DLPHA

TE & MELTER

DATE OF PHOTO NOV-DEC 64 TYPE 1 QUALITY 1 CLASS 3 NO. OF CARDS 1

CLASSIFICATION C CATEGORY OF SAD

25X1A

[redacted]

Approved For Release 2008/04/17 : CIA-RDP78-05867A000517410003-9

FORM 1672 USE PREVIOUS EDITIONS PHOTO ANALYSIS REPORT

Approved For Release 2003/04/17 : CIA-RDP78-05867A000517410003-9

1056513

LOT NO.

MAP REFERENCE

LATITUDE 33 19 S

LONGITUDE 66 56 W

COUNTRY CHILE

AUTOFACTS

AREA NO. 3.11

SUBJECT AP

SUBJECT

SUBJECT

SUBJECT

SUBJECT

SUBJECT

SUBJECT

SUBJECT

CHUQUICAMATA-

SULFHA

TE SMELTER

(13)

25X1A

[redacted]

RATE OF FIGHT		TYPE	QUALITY	CLASS	NO. OF CARDS
NAV-OPS	64	1	1	3	1

CLASSIFICATION C

CAPTIONED BY CAS

Approved For Release 2003/04/17 : CIA-RDP78-05867A000517410003-9

FORM 174 USE PREVIOUS EDITIONS

PHOTO ANALYSIS REPORT

Approved For Release 2000/04/17 : CIA-RDP78-05867A000517410003-9

PHOTO NO. | LOT NO. | MAP REFERENCE | LATITUDE | LONGITUDE

COUNTRY | PROVINCE

AREA NO. | SUBJECT | SUBJECT | SUBJECT | SUBJECT | SUBJECT | SUBJECT | SUBJECT | SUBJECT

25X1A

[redacted]

DATE OF PHOTO	TYPE	QUALITY	CLASS	NO. OF CARDS
NOV-DEC 64	1	1	4	1

CLASSIFICATION | CATEGORIZED BY

Approved For Release 2000/04/17 : CIA-RDP78-05867A000517410003-9

PHOTO ANALYSIS REPORT

Approved For Release 2000/04/17 : CIA-RDP78-05867A000517410003-9

PHOTO NR. 1155515 | IGI NO. | MAP REFERENCE | LATITUDE | LONGITUDE

SCIENTIST

AREA NO.	SUBJECT	SUBJECT	SUBJECT	SUBJECT	SUBJECT	SUBJECT	SUBJECT	SUBJECT
C U B A	MAP							

(13)

25X1A

[redacted]

DATE OF PHOTO	TYPE	QUALITY	CLASS	NO. OF CARDS

CLASSIFICATION

CAPTIONED BY

Approved For Release 2000/04/17 : CIA-RDP78-05867A000517410003-9

FORM 175 USE PREVIOUS EDITIONS

PHOTO ANALYSIS REPORT

Approved For Release 2000/04/17 : CIA-RDP78-05867A000517410003-9

PHOTO NO. 1055518 | LOT NO. [illegible] | MAP REFERENCE C | LATITUDE 12 04 S | LONGITUDE 77 09 W

COUNTRY PERU

AREA NO	SUBJECT	SUBJECT	SUBJECT	SUBJECT	SUBJECT	SUBJECT	SUBJECT	SUBJECT
333 J	C64	C62	DOD					

CALLAO

CALLAO

CALLAO - LIMA

(1) (6)

DATE OF PHOTO	TYPE	QUALITY	CLASS	NO. OF CARDS
NOV - DEC 64	7	1	3	3

CAPTIONED BY [illegible]

25X1A

[redacted]

CLASSIFICATION C

Approved For Release 2000/04/17 : CIA-RDP78-05867A000517410003-9

FORM NO. 174 USE PREVIOUS EDITIONS PHOTO ANALYSIS REPORT

Approved For Release 2000/04/17 : CIA-RDP78-05867A000517410003-9

AREA NO.	LOT NO.	MAP REFERENCE	LATITUDE	LONGITUDE

COUNTRY: CHILE

SUBJECT	SUBJECT	SUBJECT	SUBJECT	SUBJECT	SUBJECT	SUBJECT	SUBJECT
A2A	C2A	C4B3	A4Q				

CONCEPCION PROVINCE

CHILEAN COASTLINE

OTHER HOUSING

(6) (7) (10) (14) (17)

25X1A

DATE OF PHOTO	TYPE	QUALITY	CLASS	NO. OF CARDS
MAY DEC 64	1	1	3	4

Approved For Release 2000/04/17 : CIA-RDP78-05867A000517410003-9

FORM NO. 174 USE PREVIOUS EDITIONS

PHOTO ANALYSIS REPORT

Approved For Release 2000/04/17 : CIA-RDP78-05867A000517410003-9

PHOTO NO. 1 ARROW | LOT NO. | MAP REFERENCE | LATITUDE 36 50 S | LONGITUDE 73 03 W

COUNTRY CHILE | FEATURE CONCEPCION

AREA NO. 42 | SUBJECT A2A | SUBJECT DDB | SUBJECT | SUBJECT | SUBJECT | SUBJECT | SUBJECT | SUBJECT

CONCEPCION PROBABLE

ENTRANCE TO

RAILWAY

(1) (7) (14) (17)

DATE OF PHOTO	TYPE	QUALITY	CLASS	NR. OF CARDS
NOV - DEC 44	4	1	3	2

25X1A

[redacted]

CAPTURED BY [redacted]

Approved For Release 2000/04/17 : CIA-RDP78-05867A000517410003-9

FORM NO. 1 FEB 54 | 1-54 PREVIOUS EDITIONS | PHOTO ANALYSIS REPORT

Approved For Release 2000/04/17 : CIA-RDP78-05867A000517410003-9

FLIGHT NO. AUG 50 LOT NO. 6 MAP REFERENCE C LATITUDE 36 50 S LONGITUDE 73 03 W

FROM/TO CHILE CONCEPCION

FRAME NO.	SUBJECT	SUBJECT	SUBJECT	SUBJECT	SUBJECT	SUBJECT	SUBJECT	SUBJECT
41 J	C 3 2	C 3 D						

CONCEPCION (PROBABLE) LATA-SCHWEGER TENEMENTS

(7)(10)

DATE OF PHOTO	TYPE	QUALITY	CLASS	NO. OF CARDS
NOV - DEC 44	4	1	3	2

CAMERA CONTRACTOR

25X1A

[redacted]

Approved For Release 2000/04/17 : CIA-RDP78-05867A000517410003-9

FORM NO. 174 USE PREVIOUS EDITIONS PHOTO ANALYSIS REPORT

Approved For Release 2000/04/17 : CIA-RDP78-05867A000517410003-9

PHOTO NO.	LOT NO.	MAP REFERENCE	LATITUDE	LONGITUDE
146852U	P-1147-45	C	36 50 S	73 03 W

FROM: CHILE CONCEPCION

AREA NO.	SUBJECT	SUBJECT	SUBJECT	SUBJECT	SUBJECT	SUBJECT	SUBJECT	SUBJECT
42 J	C 3 2	C 3 D						

CONCEPCION (PRARIE)

LATA-SCHWEGER TENEMENTS

(7)(19)

25X1A

[redacted]

DATE OF PHOTO	TYPE	QUALITY	CLASS	NO. OF CLASS
NOV - DEC 64	4	1	3	2

CLASSIFICATION

CAPTIONED BY

Approved For Release 2000/04/17 : CIA-RDP78-05867A000517410003-9

PHOTO ANALYSIS REPORT

Approved For Release 2000/04/17 : CIA-RDP78-05867A000517410003-9

MAP REFERENCE	
LATITUDE	36 50 S
LONGITUDE	73 03 W
PHOTO NO.	1,55521
PROVINCE	CONCEPCION
COUNTRY	CHILE
AREA NO.	421 J
SUBJECT	A1Q
SUBJECT	AKM
SUBJECT	AKN
SUBJECT	AKU
SUBJECT	A2A

B N R) C O A
C O N C E P C I O N (P R O B
SCHWEEER
PART OF
L MINE

(7) (14) (17) (27) (28)

DATE OF PHOTO	TYPE	QUALITY	CLASS	NO. OF CARDS
44	4	1	3	5

25X1A

[redacted]

CAPTIONED BY

Approved For Release 2000/04/17 : CIA-RDP78-05867A000517410003-9

CLASSIFICATION

PHOTO ANALYSIS REPORT

Approved For Release 2000/04/17 : CIA-RDP78-05867A000517410003-9

BOOK NO.	LOT NO.	MAP REFERENCE	LATITUDE	LONGITUDE
1066522	P-447-45	C	36 50 N	76 W

COUNTRY: CHINA

AREA NO.	SUBJECT	SUBJECT	SUBJECT	SUBJECT	SUBJECT	SUBJECT	SUBJECT	SUBJECT	SUBJECT
421 J	CBD	042							

CONCEPCION

CONCEPCION HARBOR CHART

(1) (16) (17) (18) (19)

DATE OF PHOTO	TYPE	QUALITY	SCALE	NO. OF CARDS
MAY-DEC 64	4	1	3	12

CLASSIFICATION: C

CAPTIONED BY: CAD

25X1A

[redacted]

Approved For Release 2000/04/17 : CIA-RDP78-05867A000517410003-9

PHOTO ANALYSIS REPORT

Approved For Release 2000/04/17 : CIA-RDP78-05867A000517410003-9

MISSION NO. 1055523 | OUT NO. P-1107-65 | MAP REFERENCE C | LATITUDE | LONGITUDE

COUNTRY CHILE | CONCEPCION

AREA IB 421 I | SUBJECT ALE | SUBJECT C38 | SUBJECT A4Q | SUBJECT AKV

H U A C H I P A T O (N R) M X C I A

B T B R E S I D E N C E S

(7) (10) (17) (26)

25X1A

DATE OF PHOTO	TYPE	QUALITY	CLASS	NO. OF CARDS	
NOV - DEC 44	4	1	3	4	[redacted]

CLASSIFICATION C

CAPTIONED BY SAG

FORM NO. 171

PHOTO ANALYSIS REPORT

Approved For Release 2000/04/17 : CIA-RDP78-05867A000517410003-9

Approved For Release 2000/04/17 : CIA-RDP78-05867A000517410003-9



Approved For Release 2000/04/17 : CIA-RDP78-05867A000517410003-9



Approved For Release 2000/04/17 : CIA-RDP78-05867A000517410003-9

Approved For Release 2000/04/17 : CIA-RDP78-05867A000517410003-9

PHOTO NO. 1006526 | HIT NO. P-402-AF | MAP REFERENCE | LATITUDE | LONGITUDE

COUNTRY CHINA | AREA NO. 421 | SUBJECT IND-CIA CONCENTRATION | SUBJECT CONCENTRATION | SUBJECT HOUSING | SUBJECT PROJECT | SUBJECT TWO | SUBJECT STORY | SUBJECT LOCATION | SUBJECT AND | SUBJECT TWO | SUBJECT STORY | SUBJECT FLAT

(1) (4) (7) (10)

DATE OF PHOTO	TYPE	QUALITY	CLASS	NO. OF CARDS
NOV - DEC 64	4	1	3	2

CLASSIFICATION C | REPORTED BY SAF

25X1A

[redacted]

Approved For Release 2000/04/17 : CIA-RDP78-05867A000517410003-9

PHOTO ANALYSIS REPORT

Approved For Release 2000/04/17 : CIA-RDP78-05867A000517410003-9

PHOTO NO. 1065527 | LOT NO. P-1101-45 | MAP REFERENCE C | LATITUDE | LONGITUDE

COUNTRY CUBA

CUBA CONCEPCION

AREA NO.	SUBJECT	SUBJECT	SUBJECT	SUBJECT	SUBJECT	SUBJECT	SUBJECT	SUBJECT
121 T	CC1	369	AC9	023	AC6			

TALCAHUANO

BELL HARBOR AREA

APPEARS IN F/G

(1) (3) (4) (2A)

DATE OF PHOTO	TYPE	QUALITY	CLASS	NO. OF CARDS
NOV-DEC 64	4	1	3	5

CLASSIFICATION C

PARTICIPATED BY [redacted]

25X1A

Approved For Release 2000/04/17 : CIA-RDP78-05867A000517410003-9

PHOTO ANALYSIS REPORT

Approved For Release 2000/04/17 : CIA-RDP78-05867A000517410003-9

PHOTO NO. 116552 | STRIP NO. P-1101-45 | MAP REFERENCE C | LATITUDE 36 43 | LONGITUDE 33 W

COUNTRY CONGO

AREA NO.	SUBJECT	SUBJECT	SUBJECT	SUBJECT	SUBJECT	SUBJECT	SUBJECT	SUBJECT
421J	C47	023	369					

TALC ANOMALY (B)
BELKG N BEDIMENT A
LAKE AREA IN F/G

(1) (3) (4) (9A)

DATE OF PHOTO	TYPE	QUALITY	CLASS	NO. OF CARDS
NOV-DEC 64	4	1	3	3

CLASSIFICATION C

PHOTOGRAPHED BY CIA

25X1A

[redacted]

Approved For Release 2000/04/17 : CIA-RDP78-05867A000517410003-9

PHOTO ANALYSIS REPORT

Approved For Release 2000/04/17 : CIA-RDP78-05867A000517410003-9

PHOTO NO. 166520 | JET NO. | MAP REFERENCE | LATITUDE | LONGITUDE

COUNTRY

AREA NO.	SUBJECT	SUBJECT	SUBJECT	SUBJECT	SUBJECT	SUBJECT	SUBJECT	SUBJECT
WEST	AG3	C34	AJ2					

CONCENTRATION OF NEW HOUSING ENGAGED IN BUILDING OF CANALS

(6) (7) (9)

25X1A

[redacted]

DATE OF PHOTO	TYPE	QUALITY	CLASS	NO. OF CARDS
NOV-DEC 61	H	1	3	3

CLASSIFICATION

PARTICIPATION OF

Approved For Release 2000/04/17 : CIA-RDP78-05867A000517410003-9

FORM 171 USE PREVIOUS EDITIONS

PHOTO ANALYSIS REPORT

Approved For Release 2000/04/17 : CIA-RDP78-05867A000517410003-9

ROLL NO. T05530 | LOT NO. | MAP REFERENCE | LATITUDE | LONGITUDE

COUNTRY CHILE OSORNO

AREA NO.	SUBJECT	SUBJECT	SUBJECT	SUBJECT	SUBJECT	SUBJECT	SUBJECT	SUBJECT
73 J	DH2	AIKM	AIKN	AIR	AIKJ			
OSORNO	(N R)							
OF R	N	TR	A I	N				

(17)
(1) (37)

25X1A

[redacted]

DATE OF PHOTO	TYPE	QUALITY	CLASS	NO. OF FRAMES
NOV-DEC 61	V	1	3	5

CLASSIFICATION: C

EXTRACTED BY

Approved For Release 2000/04/17 : CIA-RDP78-05867A000517410003-9

PHOTO ANALYSIS REPORT

Approved For Release 2000/04/17 : CIA-RDP78-05867A000517410003-9

1055631

COUNTRY CHILE

LLANQUIHUE

SUBJECT	SUBJECT	SUBJECT	SUBJECT	SUBJECT	SUBJECT	SUBJECT	SUBJECT
43 J	ALM	ALG	ALA				
PUERTO MONTT						MUNICI	
PALENA	WHARF						

(30)

DATE OF PHOTO	TYPE	QUALITY	CLASS	NO. OF CARDS
NOV-DEC 64	4	1	3	3

25X1A

[redacted]

CLASSIFICATION

CATTONED BY

Approved For Release 2000/04/17 : CIA-RDP78-05867A000517410003-9

FORM 1124 USE PREVIOUS EDITIONS

PHOTO ANALYSIS REPORT

Approved For Release 2000/04/17 : CIA-RDP78-05867A000517410003-9

AREA NO.									
431									
PUERTO MONTT									
RAUT									
DS									

LLANQUIHUE

LATITUDE 41 16 S

LONGITUDE 72 54 W

COUNTRY CHILE

SUBJECT ALG

SUBJECT ALA

SUBJECT WATER

(2) (3 4)

DATE OF PHOTO	TYPE	QUALITY	CLASS	NO. OF FRAMES
NOV-DEC 64	H	1	3	2

25X1A

Approved For Release 2000/04/17 : CIA-RDP78-05867A000517410003-9

FORM NO. 174 USE PREVIOUS EDITIONS

PHOTO ANALYSIS REPORT

Approved For Release 2000/04/17 : CIA-RDP78-05867A000517410003-9

PHOTO NO. 1-55533 | LOT NO. [illegible] | MAP REFERENCE | LATITUDE | LONGITUDE

COUNTRY CHILE LLANQUIHUE

AREA NO. 431J | SUBJECT D33 | SUBJECT | SUBJECT | SUBJECT | SUBJECT | SUBJECT | SUBJECT | SUBJECT

LLANQUIHUE LAGO AIR

VILLE WALKG E

(1)

DATE OF PHOTO	TYPE	QUALITY	FLOWN	NO. OF CARDS
NOV DEC 64	[redacted] 7	1	30	1

CLASSIFICATION [redacted] CONTROL NO. [redacted]

25X1A

Approved For Release 2000/04/17 : CIA-RDP

FORM 72 USE PREVIOUS EDITIONS

PHOTO ANALYSIS REPORT

Approved For Release 2000/04/17 : CIA-RDP78-05867A000517410003-9



Approved For Release 2000/04/17 : CIA-RDP

Approved For Release 2000/04/17 : CIA-RDP78-05867A000517410003-9

FRAME NO. 1055535 | ROLL NO. F-107-45 | MAP REFERENCE | LATITUDE 39 W | LONGITUDE W

FACILITY CAUTIN

AREA NO. 23 J | SUBJECT D 3 | SUBJECT | SUBJECT | SUBJECT | SUBJECT | SUBJECT | SUBJECT | SUBJECT | SUBJECT

VILLARRICA LAGO

VIEW

(1)

DATE OF PHOTO	TYPE	QUALITY	SCALE	NO. OF PRINTS
NOV-DEC 44	V	1	3	1

CLASSIFICATION

25X1A

[redacted]

Approved For Release 2000/04/17 : CIA-RDP7

PREVIOUS EDITIONS

PHOTO ANALYSIS REPORT

Approved For Release 2000/04/17 : CIA-RDP78-05867A000517410003-9

PHOTO NO. 1055536 | JOB NO. [illegible] | FILE REFERENCE | LATITUDE | LONGITUDE

COUNTRY

AREA NO.	SUBJECT	SUBJECT	SUBJECT	SUBJECT	SUBJECT	SUBJECT	SUBJECT	SUBJECT	SUBJECT
ALB	CHI	CLA	DAD						

ANTI AIR CRAFT TOBALLEGA

(1) (4)

DATE OF PHOTO	TYPE	QUALITY	CLASS	NO. OF FRAMES
MAR 1960	V	1		52

CLASSIFICATION

CATEGORIZED BY

25X1A

[redacted]

Approved For Release 2000/04/17 : CIA-RDP78-05867A000517410003-9

PHOTO ANALYSIS REPORT

Approved For Release 2000/04/17 : CIA-RDP78-05867A000517410003-9

PHOTO NO. 1065537 | FLT NO. F-107-117 | MAP REFERENCE | LATITUDE | LONGITUDE

COUNTRY

AREA NO. WT | SUBJECT C4 | SUBJECT C12 | SUBJECT DAM | SUBJECT | SUBJECT | SUBJECT | SUBJECT | SUBJECT | SUBJECT

SANTIAGO VIEW

TOP OF SAN CRISTOBAL

LHG EW

(1) (4)

DATE OF PHOTO	TYPE	QUALITY	CLASS	NO. OF CARDS
NOV - DEC 64	4	1	X	3

CLASSIFICATION: C | CATEGORY: SAT

25X1A

[redacted]

Approved For Release 2000/04/17 : CIA-RDP

PHOTO ANALYSIS REPORT

Approved For Release 2000/04/17 : CIA-RDP78-05867A000517410003-9

PHOTO NO. 1056538 | ROLL NO. [illegible] | MAP REFERENCE | LATITUDE | LONGITUDE

COUNTRY

AREA NO. LWJ | SUBJECT CUH | SUBJECT CUL | SUBJECT AKC | SUBJECT | SUBJECT | SUBJECT | SUBJECT | SUBJECT

SANTIAGO | SAN CRISTOBAL

BALFUNICULAR

(6) (9) (32)

DATE OF PHOTO	TYPE	QUALITY	PHASE	NO. OF FRAMES
NOV - DEC 64	4	1	2	3

CLASSIFICATION C | CAPTIONED BY [illegible]

25X1A

[redacted]

Approved For Release 2000/04/17 : CIA-RDP78-05867A000517410003-9

PHOTO ANALYSIS REPORT

Approved For Release 2000/04/17 : CIA-RDP78-05867A000517410003-9

PHOTO NO. 1056539 | LOT NO. P-1107-65 | MAP REFERENCE C | LATITUDE 33 27 | LONGITUDE 70 40 W

COUNTRY CHILE SANTIAGO

AREA NO.	SUBJECT	SUBJECT	SUBJECT	SUBJECT	SUBJECT	SUBJECT	SUBJECT	SUBJECT
LAJ	C64	CL2	P/D	C36				

SANTIAGO CERRO SAN CRISTOBAL

(1) (6) (7)

25X1A

[redacted]

DATE OF PHOTO	TYPE	QUALITY	CLASS	NO. OF CARDS
NOV-DEC 64	4	1	3	4

CLASSIFICATION C | CATEGORIED BY 5467

Approved For Release 2000/04/17 : CIA-RDP78-05867A000517410003-9

PHOTO ANALYSIS REPORT

Approved For Release 2000/04/17 : CIA-RDP78-05867A000517410003-9

FRAME NO.	FLT NO.	MAP REFERENCE	LATITUDE	LONGITUDE
1056640	P-107-15	C	33 27 S	70 40 W

CHILE SANTIAGO

AREA NO.	SUBJECT	SUBJECT	SUBJECT	SUBJECT	SUBJECT	SUBJECT	SUBJECT	SUBJECT
WIJ	COG							
SANTIAGO		LA MONEDA						
PRESIDENTIAL PALACE								

(b)(7)(c)

25X1A

DATE OF PHOTO			TYPE	QUALITY	SCALE	NO. OF CARDS
NOV-DEC	6	4	4	1	3	1

CLASSIFICATION: C

ESTIMATED AT SHOT

Approved For Release 2000/04/17 : CIA-RDP78-05867A000517410003-9

PHOTO ANALYSIS REPORT

Approved For Release 2000/04/17 : CIA-RDP78-05867A000517410003-9

AREA NO. 1055541 | LAT NO. P-107-45 | MAP REFERENCE | LATITUDE | LONGITUDE

COUNTRY PARAGUAY CONCEPCION

AREA (2)	SUBJECT	SUBJECT	SUBJECT	SUBJECT	SUBJECT	SUBJECT	SUBJECT	SUBJECT
AIRB	AIRP							

CONCEPCION (NE) FLY 1 V

CEL 10 HANGAR INFO

MER BARN

(21)

25X1A

DATE OF PHOTO	TYPE	QUALITY	CLASS	NO. OF CARDS
NOV-DEC 54	4	1	3	1

CLASSIFICATION C AUTHORIZED BY

Approved For Release 2000/04/17 : CIA-RDP78-05867A000517410003-9

PHOTO ANALYSIS REPORT

Approved For Release 2000/04/17 : CIA-RDP78-05867A000517410003-9

MDR NR 1055542 | LOT NO P-110-45 C | MAP REFERENCE | LATITUDE | LONGITUDE

COUNTRY PARAGUAY CONCEPCION

AREA NO	SUBJECT	SUBJECT	SUBJECT	SUBJECT	SUBJECT	SUBJECT	SUBJECT	SUBJECT
2151	D36	C64						

CONCEPCION AIRFIELD

SHOWING PARAGUAY RIVER

(1) (4) (29)

25X1A

[redacted]

DATE OF PHOTO	TYPE	PRIORITY	FLOWN	NO. OF CARDS
NOV - DEC 64	7	1	3	2

CLASSIFICATION C CATEGORY BY CIA

Approved For Release 2000/04/17 : CIA-RDP78-05867A000517410003-9

PHOTO ANALYSIS REPORT

Approved For Release 2000/04/17 : CIA-RDP78-05867A000517410003-9

PHOTO NO. 1065513 | LOT NO. 12-1167-65 | MAP REFERENCE C | LATITUDE 25 [illegible] | LONGITUDE [illegible] 71W

COUNTRY NICARAGUA

AREA NO. 515 11 | SUBJECT ANS | SUBJECT | SUBJECT | SUBJECT | SUBJECT | SUBJECT | SUBJECT | SUBJECT | SUBJECT

CORONEL OVIEDO (NR)

HWY 1 LC — BANDA W

(16)

DATE OF PHOTO	TYPE	QUALITY	CLASS	NO. OF CARDS
NOV-DEC 64	1	1	3	1

CLASSIFICATION C | CATALOGED BY

25X1A

[redacted]

Approved For Release 2000/04/17 : CIA-RDP78-05867A000517410003-9

PHOTO ANALYSIS REPORT

Approved For Release 2000/04/17 : CIA-RDP78-05867A000517410003-9

PHOTO NO. 1065644 | LOT NO. P-407-67 | MAP REFERENCE C | LATITUDE 25 15 N | LONGITUDE 54 37 W

COUNTRY PARAGUAY | CANGUAZU

AREA NO. 515 H | SUBJECT AHJ | SUBJECT | SUBJECT | SUBJECT | SUBJECT | SUBJECT | SUBJECT | SUBJECT | SUBJECT

CORONEL OVIEDO (NR)

AWM | LL | — | QUARTERING

LOG 2

(16)

DATE OF PHOTO	TYPE	PRIORITY	CLASS	NO. OF CARDS
NOV-DEC 64	1	1	3	1

CLASSIFICATION C | PERFORMED BY

25X1A

[redacted]

Approved For Release 2000/04/17 : CIA-RDP78-05867A000517410003-9

PHOTO ANALYSIS REPORT

Approved For Release 2000/04/17 : CIA-RDP78-05867A000517410003-9

PHOTO NO. 1066546 | LOT NO. [illegible] | MAP REFERENCE C | LATITUDE 25 25 N | LONGITUDE 56 27 W

COUNTRY PARAGUAY

AREA NO. 515 M | SUBJECT AIRFIELD | SUBJECT | SUBJECT | SUBJECT | SUBJECT | SUBJECT | SUBJECT | SUBJECT | SUBJECT

CORONEL OVIEDO (NR)

AWM 1 LL

(16)

DATE OF PHOTO	TYPE	QUALITY	CLASS	NO. OF CARDS
MAY - JUNE 64	4	1	3	1

CLASSIFICATION C | CAPTIONED BY [illegible]

25X1A

[redacted]

Approved For Release 2000/04/17 : CIA-RDP78-05867A000517410003-9

PHOTO ANALYSIS REPORT

Approved For Release 2000/04/17 : CIA-RDP78-05867A000517410003-9

PHOTO NO. 4055540 | LOT NO. | MAP REFERENCE | LATITUDE | LONGITUDE

COUNTRY

AREA NO.	SUBJECT	SUBJECT	SUBJECT	SUBJECT	SUBJECT	SUBJECT	SUBJECT	SUBJECT	SUBJECT
EGYPT	AIR	BASE							

(17) (25)

DATE OF PHOTO	TYPE	QUALITY	SCALE	NO. OF CARDS
NOV 1956	H	1	3	2

25X1A

[redacted]

CLASSIFICATION

EXPLOITED BY

Approved For Release 2000/04/17 : CIA-RDP78-05867A000517410003-9

PHOTO ANALYSIS REPORT

Approved For Release 2000/04/17 : CIA-RDP78-05867A000517410003-9

PHOTO NO: 1055547 | LOT NO: F-1167-67 | MAP REFERENCE: C | LATITUDE: 25 11 6 | LONGITUDE: 55 40 W

COUNTRY: PARAGUAY | CAPITAL DISTRICT

AREA NO	SUBJECT	SUBJECT	SUBJECT	SUBJECT	SUBJECT	SUBJECT	SUBJECT	SUBJECT
6 15 H	CGY	CHK	DSL	ALG				
ASUNCION				HABBOR		FIZ		
HOTEL	GUARANI							

(1) (6) (10) (29) (30)

DATE OF PHOTO	TYPE	QUALITY	CLASS	NO. OF CARDS
NOV-DEC 64	4	1	3	4

CLASSIFICATION: C | CATTOGRAPHER BY:

25X1A

[redacted]

Approved For Release 2000/04/17 : CIA-RDP78-05867A000517410003-9

PHOTO ANALYSIS REPORT

Approved For Release 2000/04/17 : CIA-RDP78-05867A000517410003-9

ITEM NO. 1055548	IAT NO. F-1197-47	MAP REFERENCE S	LATITUDE 25 16 S	LONGITUDE 57 40 W

COUNTRY PARAGUAY CAPITAL DISTRICT

AREA NO. 615 II	SUBJECT 5 C-4K	SUBJECT C 36	SUBJECT	SUBJECT	SUBJECT	SUBJECT	SUBJECT	SUBJECT
A S U N C I O N			10 H O T E L				15 C U A	20 R
A N I	25 A C R O S	30			M A I N		35 S Q U A	40
R E	45	50						

(6) (7) (10)

25X1A

[redacted]

DATE OF PHOTO	TYPE	QUALITY	CLASS	NO. OF CARDS
NOV-DEC 64	4	1	3	2

CLASSIFICATION C CAPTIONED BY

Approved For Release 2000/04/17 : CIA-RDP78-05867A000517410003-9

PHOTO ANALYSIS REPORT

Approved For Release 2000/04/17 : CIA-RDP78-05867A000517410003-9

AREA NO.	SUBJECT	SUBJECT	SUBJECT	SUBJECT	SUBJECT	SUBJECT	SUBJECT	SUBJECT
GIF N	C46							

ALUNCION PLANTEON NO
LOT HEROE S

(4) (7) (10)

DATE OF PHOTO	TYPE	QUALITY	FILES	NO. OF CARDS
	4	1	3	1

25X1A

CLASSIFICATION

EXTRACTED BY

Approved For Release 2000/04/17 : CIA-RDP78-05867A000517410003-9

PHOTO ANALYSIS REPORT